




Notes:  = Extent of the proposed 20mph limit  = Extent of the proposed 30mph limit	Drawn: EL Date: 13/08/2024	Project: APPLETON WISKE VILLAGE	AREA NO. 2	 NORTH YORKSHIRE COUNCIL Environment Transport Director, Road Safety
	Checked: [blank] Date: [blank]	Title: PROPOSED SPEED LIMITS		
	Approved: [blank] Date: [blank]	Author: N.T.S	Drawing No: 1	Rev: 1

This drawing is based upon Ordnance Survey map information with the permission of the controller, H.M. Stationery Office. © Crown Copyright, North Yorkshire Council, 15207940 (2024).